

# *Elliston*

EYRE PENINSULA

Lock, Port Kenny, Venus Bay & Sheringa



# Welcome

## To South Australia's West Coast

... where the journey is part of the experience.

You can sit back, relax and unwind, leaving your cares behind.

With rugged cliffs that tower over the pounding Southern Ocean, secluded beaches bordered by mountainous sand dunes and native scrubland, this coast is a unique and ideal place to enjoy a well-earned break.

Use one of our five towns as a base for exploration of:

- our magnificent, rugged West Coast coastline
- the pristine conservation parks including the adjacent Gawler Ranges
- the heritage of our farming communities
- some of the best surf spots on Eyre Peninsula, and
- our top salmon fishing spots, including Locks Well with the challenging 283 steps to the beach.

With majestic sunsets, cliff-top drives boasting spectacular views and our picturesque coastal towns, you are sure to find something to delight.





# Contents

Welcome	2
Events Calendar	4
Visitor Information	5
Attractions	6
Elliston	10
Guide to Town Services	11
District Map	12
Elliston Town Map & Elliston Clifftop Drives Map	13
Port Kenny	14
Venus Bay	14
Port Kenny & Venus Bay Town Maps	15
Sheringa	15
Lock	16
Lock Map	17
Fishing & Camping	18
Elliston Coastal Walking Trail	20
Business Directory	22




## GET THE GUIDE ON YOUR DEVICES

Scan this QR code with your device to access all the information you need during your travels.

Data fees may apply.



The Elliston Visitor Guide is proudly designed and published by WOOF Media, supported by the District Council of Elliston and Elliston Community and Visitor Information Centre, as a free publication.



Cover image: Woolshed Cave, Talia. Rob Blackburn, South Australian Tourism Commission.

Left: Murphy's Haystacks.

Right (top to bottom): Elliston township, Elliston Foreshore, Venus Bay Jetty, Elliston Jetty.





## EVENT CALENDAR

### **Australian Salmon Fishing Championship**

June - August annually

### **Lock Cup Race Day**

February annually

### **Elliston Market Day**

School Holidays

### **Sheringa Cricket Day**

Biennial, even years, February

### **Elliston Speed Shear**

August annually

### **Elliston Area School Wool Show**

October annually





# Visitor Information



## ELLISTON COMMUNITY AND VISITOR INFORMATION CENTRE



9am - 5pm Monday to Friday  
(Closed 12:30pm - 1:30pm)

9:30am - 1pm Saturday, Sunday and public holidays. (Closed Christmas Day and Good Friday).

The Information Centre provides information on the local area and surrounds.

The Centre sells souvenirs and local art and craft produce, and provides internet services (Wi-Fi and the use of desktop computer), state library, Centrelink access point, book exchange, op shop, public toilets and baby change table.

A: 6 Memorial Drive, Elliston  
P: (08) 8687 9200 F: (08) 8687 9240  
E: [info@elliston.com.au](mailto:info@elliston.com.au)  
W: [www.elliston.com.au](http://www.elliston.com.au)  
IG: @elliston.sa



## VENUS BAY (AND PT KENNY) VISITOR INFORMATION

### Venus Bay Beachfront Tourist Park

32 Matson Terrace, Venus Bay

8am - 8pm, summer

8am - 6pm, winter

Open 7 days

P: (08) 8625 5073

E: [stay@venusbaybtp.com.au](mailto:stay@venusbaybtp.com.au)

W: [venusbaybtp.com.au](http://venusbaybtp.com.au)

## DISTRICT COUNCIL OF ELLISTON

### Welcome! Enjoy your stay

A: PO Box 46, Elliston

P: (08) 8687 9177

E: [dce@elliston.sa.gov.au](mailto:dce@elliston.sa.gov.au)

W: [www.elliston.sa.gov.au](http://www.elliston.sa.gov.au)



*Images left to right:  
Venus Bay; Mount Camel Beach.*



# Attractions

## LEO CUMMINGS MONUMENT LOOKOUT

(Map ref E5, Page 12)

Leo Cummings (pioneering family of Sheringa district) drowned when the crayfish boat 'Wangaree' was wrecked on the rocks at the base of the cliffs near Kiana in 1959, and the monument was erected in his honour.

This site boasts uninterrupted views to Point Drummond in the south and to the rugged cliffs of Sheringa in the north and is home to a family of osprey that nest on a craggy pinnacle adjacent to the lookout. There is an access road and car park, with plenty of room for caravans.

## DID YOU KNOW?

The area is home to 100,000-year-old fossil cocoons locally known as 'clogs'.

The weevils that create these cocoons (*Leptoptius duponti*) still inhabit this area.



## LAKE HAMILTON EATING HOUSE

(Map ref E5, Page 12)

Built around 1857, the Eating House was used until the 1880s as a stopping place for coaches and travellers on their way to the Far West Coast. The Port Lincoln Caledonian Society restored the property in 1972 to its original condition. Today, it's the ideal rest spot, providing a fascinating glimpse of the region's history.

## SHERINGA / ROUND LAKE

(Map ref E5, Page 12)

A popular camping area which is supported by a well-stocked roadhouse, visit Sheringa for its magnificent white sand dunes, rugged cliffs and great salmon fishing and surfing.

## LOCKS WELL

(Map ref D4, Page 12)

One of the most reliable locations for catching Australian salmon in South Australia, Locks Well beach consistently produces big salmon. Accessible by a safe, 120-metre wooden staircase (283 steps), there are also amenities and a look-out offering panoramic views of the rugged coastline and a great photo opportunity to capture a stunning West Coast sunset.

## ELLISTON CLIFFTOP DRIVES

See page 13 for more information.

*Images left to right:  
Cummings Monument Lookout;  
Elliston Waterloo Bay Lookout.*



### **WATERLOO BAY LOOKOUT**

Located just off Flinders Highway, between the town and the jetty. Park at the jetty car park or take the walking trail there. Beautiful views that over-look the whole of Waterloo Bay.

### **WALKER'S ROCK** (Map ref C4, Page 12)

Part of the Lake Newland Conservation Park, Walker's Rock offers you the opportunity to swim, snorkel, surf and fish on one of the longest beaches on the West Coast. Access onto the beach is by 4WD, experienced drivers only. Coastal camping is permitted.

### **LAKE NEWLAND CONSERVATION PARK**

(Map ref C4, Page 12)

A natural saline lake 20 km in length, Lake Newland is the most extensive wetland on Eyre Peninsula, providing an excellent opportunity to observe the waterfowl and wading birds that inhabit the wetlands. The lake section of the park is only accessible by 4WD. A day visit and camping area at Walker's Rock (managed by the local council) provides 2WD access to the coast. For more information visit [www.parks.sa.gov.au](http://www.parks.sa.gov.au).

### **COLTON HISTORIC TOWN SITE AND COLTON CEMETERY** (Map ref C4, page 12)

An old pioneer town, which once comprised a hotel, church, school and cemetery. The cemetery is the burial site of the first Greek settler to South Australia, George Tramountanas (North),

who arrived in SA in 1822 at the age of 20. He loved the land and the sea and brought with him the skills and knowledge of his homeland. His headstone tells his story both in Greek and English. An olive grove lines the walk to the gate in his honour. Fact sheets are available from the Elliston Community and Visitor Information Centre.

### **TALIA CAVES & TALIA BEACH**

(Map ref B3, page 12)

Talia Beach offers good beach and rock fishing.

Visit 'The Woolshed', a large cavern carved into the cliff by wave action. A walkway and wooden steps provide access onto the rocks to view the cave with its honeycombed ceiling, dark crevices and nearby blowholes.

Not far away is 'The Tub', a large crater with a tunnel connection to the sea. It is 10 - 30 metres deep and 50 metres across. Beyond 'The Tub' is a dramatic cliff face that offers long views to the south along Talia Beach.

The monument to Sister DB Millard who drowned 24th June 1928 is also located here.

### **MT CAMEL BEACH** (Map ref B3, Page 12)

This pristine beach offers excellent year-round surf fishing for salmon, mullet and large Australian herring (tommy ruff).





## **VENUS BAY SOUTH HEAD WALKING TRAIL & NEEDLE EYE LOOKOUT**

(Map ref B3, Page 12)

Walk the South Head Walking Trail at Venus Bay and see pods of dolphins surfing and frolicking through the waves at the Bay's entrance. Visitors might also spot Australian sea lions and sea eagles, and from May to October this is a great viewing spot for the southern right whales as they migrate to the Great Australian Bight.

The Needle Eye Lookout offers spectacular vistas of natural rock formations, rugged cliffs and breathtaking views of the coastline. Feel the fresh Southern Ocean breeze while standing at lookouts and soak up some of the best views that the Great Australian Bight and Eyre Peninsula have to offer.

## **VENUS BAY CONSERVATION PARK**

(Map ref B3, Page 12)

The park comprises Weyland Peninsula and the seven islands within Venus Bay. There are over 100 species of birds, 12 species of native mammals and 25 reptile species in the park. Visit [www.parks.sa.gov.au](http://www.parks.sa.gov.au) for more information.

## **MURPHY'S HAYSTACKS** (Map ref A2, Page 12)

An outcrop of unique pink granite boulders, Murphy's Haystacks is a great photo opportunity. It's located 40 km south east of Streaky Bay on the road to Calca and Point Labatt. Visitors can take the walkway between the two groups of rock outcrops and read the interpretive signage. These ancient wind-worn granite inselbergs, huge rocks purported to be over 1500 million years old, occur in numerous places on the Peninsula. Entry is by donation at the gate.

## **CHAIN OF BAYS** (Map ref A1, Page 12)

Sceale Bay, Searcy Bay, Baird Bay, Corvisart Bay. For more information visit [www.chainofbays.com.au](http://www.chainofbays.com.au).

## **POINT LABATT** (Map ref B1, Page 12)

A purpose-built viewing platform 50 metres above the seal colony allows you to closely observe the only permanent colony of Australian sea lions (*Neophoca cinerea*) on the Australian mainland, with the aid of interpretative signage. Binoculars and/or a telephoto lens are recommended for enhanced viewing.





Images left to right:  
Venus Bay Lookout; Point Labatt

## DID YOU KNOW?



Drystone walling is believed to have dated back to the 1850s. It was a cheap, convenient and preferred form of fencing.

### MOUNT WEDGE (Map ref C5, Page 12)

Mount Wedge is made of a very rare form of granite with only one other mountain in the world being of the same formation. Cereal crops and sheep are the mainstay of this area.

### MT WEDGE SCHOOL HISTORIC SITE

1914 - 1970 memorial plaque on southern side of Birdseye Highway near Mt Wedge.

### SYLVIA BIRDSEYE COMMEMORATIVE PLAQUE

(Map ref C6, Page 12, north side of highway)

A commemoration stone was laid at the halfway mark (northern side) when the Birdseye Highway was sealed in 2003.

### POLDA HISTORIC GOLF COURSE

(Map ref C6, Page 12, north side of highway)

Limestone rocks were cleared during early settlement to make way for a golf course.

The cairns of cleared rocks still stand today as a visible reminder of social activities nearly a hundred years ago.



### POLDA PUMPING STATION

(Map ref C6, Page 12)

First commissioned in 1962, Poldra augments the Tod water supply to much of Eyre Peninsula.

### HINCKS AND HAMBIDGE WILDERNESS PROTECTION AREAS AND BASCOMBE WELL CONSERVATION PARK

Comprising over 25,000 ha of mallee country, Hambidge Wilderness Protection Area is home to Prominent Hill (143m high). Hincks Wilderness Protection Area is approximately 66,300 ha. Both parks are accessible from Lock, as is Bascombe Well Conservation Park where you can discover ruins and excellent wildflower displays between August and October.



# Elliston

Situated on the shores of spectacular Waterloo Bay and known for its rugged, scenic coastline and as a great place for fishing, swimming, surfing and bush walking. Set between rolling hills and some of the most spectacular and dramatic coastline on the Eyre Peninsula, the town is now a centre for a cereal-growing, mixed-farming and fishing community.

An RV dump point has been installed near the Information Centre and is maintained by the District Council.

Population: 373 (soars to 1500 during peak season). 1008 in the District Council of Elliston.

## HISTORY

Matthew Flinders sailed past Waterloo Bay in 1802, naming the Waldegrave Islands and Anxious Bay. The Bay was later named Waterloo Bay in 1865 on the Golden Jubilee of the Battle of Waterloo, hence the names Wellington Point and Wellesley Point at its entrance.

On land, Edward John Eyre explored the area, naming Lake Newland in 1840. Settlers took up holdings some time around 1847.

Elliston was planned and named by Governor Jervois in 1878, some say after Ellen Liston, a governess for a local pioneering family. However, it is more likely that it was named after Sir Samuel Burdon Ellis, a friend of Governor Jervois, or possibly Sir Henry Walton Ellis, who died of wounds in the Battle of Waterloo.

Elliston became the central port for the region from which the early settlers transported their wool and wheat by sailing vessels and later steamships. Road transport took over after 1965. Since then Elliston has established itself as an important centre for the surrounding area with farming, fishing and tourism providing the main sources of employment and business opportunities.

## ATTRACTIONS

### ELLISTON COMMUNITY HALL - MURAL

Finished in 1992 and repainted in 2014, the mural was painted by the community under the guidance of artists Siv Grava and John Turpie. Smaller murals on the old shop were also commissioned. The main mural depicts the life of Elliston, taking in both the maritime and rich agricultural heritage.

### ELLISTON TRUDINGER PARK PLAYGROUND AND SKATEPARK

Enjoy the shade and facilities which include a barbecue and play equipment.

Named as a tribute to Dr Trudinger who served our community for over 18 years.

### ELLISTON JETTY

Heritage listed because of its steel pylons screwed directly into the sea floor using a horse-drawn winch, the 424m jetty is great for a walk or fishing. Dusk is the time to catch a number of fish, including Australian herring (tommy ruff), squid, garfish and trevally. The jetty is lit at night with solar powered lights.

### ELLISTON CLIFFTOP DRIVES

Breathtaking scenic views on both loops.

The roads to both sections are part bitumen and part gravel. They are regularly maintained and provide a good surface for conventional vehicles.

- Little Bay Clifftop Drive: From the lookout take in the superb view of the outlying islands, including Top Gallant Isles, Flinders Island, Pearson Island and part of Waldegrave Island. Bird Rock, Waterloo Bay, the Elliston township, the silos and the farmland beyond can also be seen from the lookout.
- Anxious Bay Clifftop Drive: Includes Anxious Bay views as well as the islands and Blacks surf spot. It has the added attraction of sculptures dotted along the cliffs.

See map on page 13 for more information.

### ANXIOUS BAY & WALDEGRAVE ISLAND CONSERVATION PARK

King George whiting and crayfish are just some of the catch from this clean and unspoilt bay. Waldegrave Islands Conservation Park is a sanctuary for Cape Barren geese, fairy penguins, sea lions and other wildlife. Anxious Bay is appropriately named - we recommend you seek local advice on boating sizes and conditions before you venture out.

*Image top left: Lookout, Elliston.*

### AUSTRALIAN SALMON FISHING CHAMPIONSHIPS

Welcome to our District, home of the Australian Salmon Fishing Championship. Held June, July and August annually.

For more information:  
[www.facebook.com/asfc.elliston](https://www.facebook.com/asfc.elliston)  
[www.elliston.com.au/salmon](http://www.elliston.com.au/salmon)  
Instagram @asfc.elliston



GUIDE TO TOWN SERVICES	Elliston	Lock	Sheringa	Venus Bay	Port Kenny
Accommodation	•	•	•	•	•
Airstrip	•	•			
ATM	•	•			
Bait, tackle and ice	•		•	•	•
BBQ	•	•		•	•
Boat ramp / boat launch / fish cleaning facilities	•			•	•
Cafe, takeaway	•	•	•	•	•
Caravan park	•	•			•
EFTPOS	•	•		•	•
Fuel outlet	•	•	•	•	•
Hospital / medical centre	•	•			
Jetty	•			•	•
Licensed restaurant or hotel/dining	•	•	•	•	•
Mechanical / tyre repairs	•	•			•
Pharmacy	•				
Police station	•	•			
Post office	•	•	•	•	•
Playground	•	•		•	•
Supermarket	•			•	
Telephone	•	•	•	•	•
Toilets	•	•		•	•







# Port Kenny



Port Kenny was originally named Kenny's Landing and was used to transfer grain onto the barges for shipping out from Venus Bay. The township was surveyed in 1912 and named after local landholder MSW Kenny.

## ATTRACTIONS

Port Kenny is well known for recreational fishing. Whiting, flathead, trevally and garfish are commonly caught. Port Kenny is also close to Baird Bay, Murphy's Haystacks, Point Labatt sea lion colony to the north and Talia Caves and the Venus Bay Conservation Park to the south and west.

Population: 30

Swelling to several hundred in holidays.

# Venus Bay



Venus Bay is renowned for excellent fishing opportunities and has a beautiful, calm bay that is perfect for family holidays. The Bay is known to hold whiting, salmon, garfish, snook, Australian herring, flathead and gummy shark. It also has some top surfing spots and is a must for diving and snorkelling enthusiasts.

## HISTORY

Venus Bay was named by Robert Venn who sailed into the Bay in 1848 in his schooner named Venus.

## ATTRACTIONS

### VENUS BAY JETTY

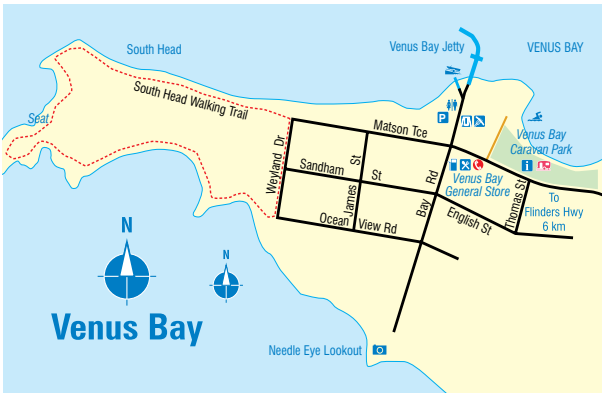
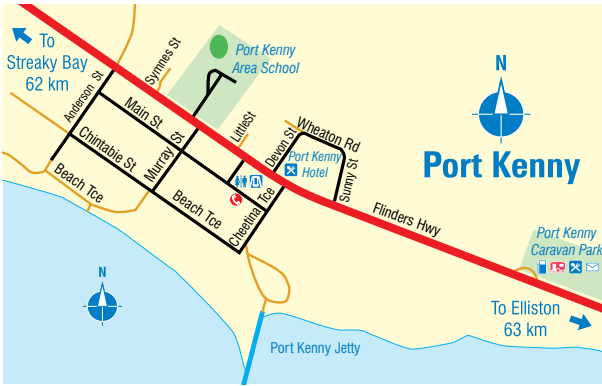
The uniquely curved jetty is home to the West Coast prawn trawlers and boasts good fishing all year round. It is lit at night for the keen anglers.

South Head Walking Trail & Needle Eye Lookout  
(See Venus Bay map for details.)

### VENUS BAY CONSERVATION PARK

Covers the peninsula and the islands within Venus Bay. Huge variety of birds, mammals and reptiles.  
(See District Map on page 12 for details.)





Sheringa, situated on the Flinders Highway 40 km south of Elliston, is a small township surrounded by pastoral properties. It was established in 1876 and was formerly home to a boarding house and changing station for horses, then to the telephone exchange and post office for the local community. Sheringa Beach offers a camping area and campsite toilets, some 4x4 only.

Images: (top left) Port Kenny; (bottom left) Sunset, Veuns Bay; (bottom right) Sheringa Sand Dunes.



## DID YOU KNOW?

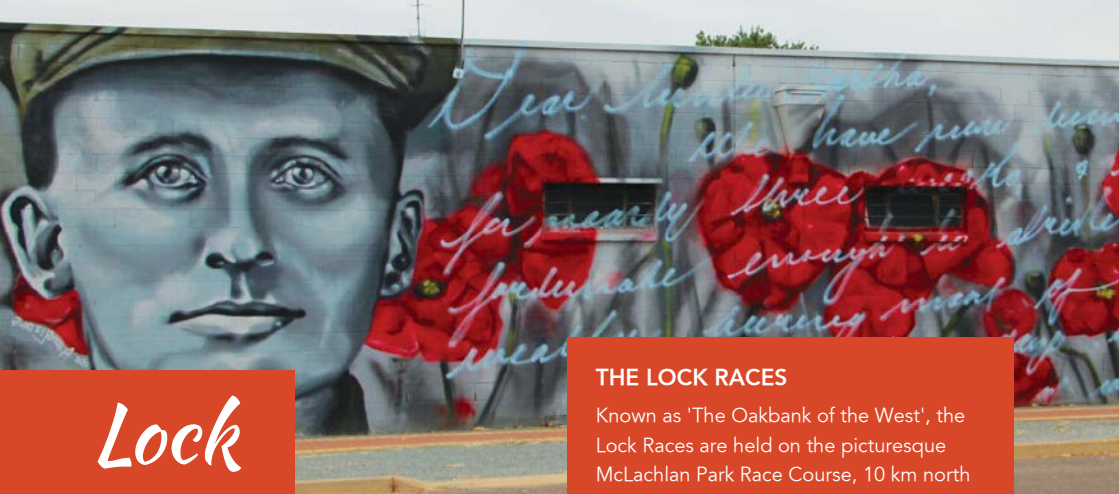
Bramfield was the original township of the Elliston District. Cobb and Co stopped here on their way to Colton from Port Lincoln.

The area is known for its two orchards producing organically grown fruit and nuts which are available for sale locally. Driving west, watch for the first glimpse of shining Waterloo Bay and the islands beyond - a truly wonderful sight!

## BRAMFIELD CEMETERY

This is the burial place of many early settlers, as Bramfield was regarded as the local town in the days before Elliston grew to take its place. Look for the grave of Mr William Griffiths Tree who was a local land owner and a shearer. Mr Tree had his headstone made by Tilletts Memorials in Adelaide at least two years before his death at Elliston on 21st July 1959. Except for the date of his death, Mr Tree arranged for some of his history to be engraved on it, returning to Tilletts on at least ten occasions to update the information. His shearing tallies were all achieved with the art of the blade shears.





# Lock

Population: 276

Lock lies in the geographic centre of the Eyre Peninsula and is part of the District Council of Elliston. The striking silos that form Lock's grain storage facilities make Lock a strategic delivery centre for the grain grown in the region. Lock is also a service centre for the families on cereal and grazing properties in the surrounding area, with school buses bringing in children from properties to the local area school. Murals on various buildings in the town depict life in this area.

Near the silos is the beautiful Kukathu Dam which was built to harvest the stormwater from the sealed areas of the town. A small picnic area provides a comfortable place for bird watching. This dam, as well as the dam built at the south end of the town, provides water for the oval, Community Park and Bowling Green.

An RV dump point located at the Caravan Park for your convenience is maintained by the Lions Club.

## HISTORY

Settled in the late 1860s, the area originally known as Terre Siding, was renamed Lock in 1918 after a member of the SA Survey Team, Corporal Albert Lock, who was killed in Belgium during WWI.

The town was proclaimed in February 1914. A mural honouring Albert Lock is now located in the town.

## THE LOCK RACES

Known as 'The Oakbank of the West', the Lock Races are held on the picturesque McLachlan Park Race Course, 10 km north west of the Lock township. Shady trees and shelter provide a perfect location for a fun family day out. Great course facilities, full bar and canteen, fashions of the field, TAB, bookmakers, sky channel and internet access are available on course. See the Calendar of Events. More information email: [lockraceclub@eyreonline.com](mailto:lockraceclub@eyreonline.com).

Celebrated 50 years on the 14th February 2016.



## ATTRACTIONS

### LOCAL CONSERVATION PARKS

Surrounding the Lock district are four conservation parks boasting beautiful wildflowers, native animals, bird watching and mallee fowls. These parks are Bascombe Well Conservation Park, Hambidge Conservation Park, Hinks Conservation Park and Barwell Conservation Park, all of which have no facilities for camping or water, but are available for visiting. Fair weather 4WD tracks only.



## LOCK COMMUNITY PARK

This park provides good BBQ facilities, shelter and seating, with the area being further developed for the centenary celebrations of the Lock township in 2014. You will also find a large monument depicting the development of farming in the area.

## FEDERATION PARK

Native Bush garden planted at the centenary of Federation in 2001.

*Images: Lock Mural; Lock Races.*

## LOCK HERITAGE MUSEUM

This museum is housed in the original police station and commemorates all aspects of farming and life of the District. Most machinery and vehicles are in working order. The original school room, station master's office and police lockup cells and house are all located in the museum.

## LOCK AND DISTRICTS COMMUNITY SWIMMING POOL

Open during summer months.





# Fishing and Camping

## CAMPING

**WALKER'S ROCK** (13 km north of Elliston)  
**SHERINGA** (40 km south of Elliston)

Any style camper is permitted to stay at Walker's Rock and/or Sheringa. \$10 per night per vehicle, paid in the honesty box on site. Envelopes and payments via EFTPOS are also available at the District Council office and Community & Visitor Information Centre located in the Elliston township.

### RV CAMPING GROUND

(Elliston Golf Club located in the Elliston township)

Must be a self-contained vehicle with a 4-night maximum stay. Vouchers available in the honesty box on site or at the Community & Visitor Information Centre.

Please note that camping is on a strictly first-come, first-served basis and sites cannot be pre-booked.

Please respect other campers and the environment by leaving the campsites as you would like to find them and disposing of rubbish responsibly.

### FOR MORE INFORMATION

Visit [www.elliston.com.au](http://www.elliston.com.au)

Please take the time to read all camping information which clearly outlines where you can camp and what facilities are provided for the traveller.



FISHING	King George Whiting	Snapper	Tommy Ruff (Herring)	Salmon	Salmon Trout	Mullet	Flathead	Flounder	Blue Swimmer Crabs	Squid	Sweep	Silver Drummer	Garfish	Snook	Mulloway	Shark	Tuna	Kingfish	Trevally
Sheringa	•		•	•		•	•				•					•			
Locks Well			•	•	•		•												
Elliston	•		•				•			•			•	•					•
Elliston Jetty			•							•			•						
Salmon Point	•		•		•	•					•								•
Anxious Bay	•		•		•	•	•			•	•			•					•
Flinders Island	•	•	•	•		•	•			•	•	•	•	•		•	•	•	•
Talia Beach				•		•	•								•	•			
Talia Caves			•	•							•					•			•
Mount Camel Beach			•	•		•	•												
Venus Bay Headlands			•	•							•								
Venus Bay Jetty	•		•	•	•	•	•			•			•	•					•
Venus Bay	•		•	•	•	•	•	•		•	•		•	•					•
Tyringa Beach		•	•	•		•	•												
Baird Bay	•	•	•	•	•	•	•			•	•	•	•						•
Sceale Bay	•	•	•	•	•	•	•	•		•	•	•	•	•	•	•	•		

## FISHING TIPS

Elliston and surrounding coastline of the West Coast is renowned for its fishing. Abundant catches of a variety of fish are right at your doorstep. Your choices are many - Australian salmon, Australian herring (tommy ruff) and King George whiting to name just a few. The chart above will give you some ideas on what you can catch and where!

Get the latest information on all fish species from FISHWATCH 1800 065 522.

SA Size, Bag and Boat Limit brochures available from Elliston Community and Visitor Information Centre and tourist businesses.

Images: Fishing, Venus Bay Jetty



# Elliston Coastal Walking Trail



The Elliston Coastal Trail is 13.6 km of walking and driving track spanning our spectacular cliff-top coastline between Little Bay Surf Break and Cape Finnis.

The trail can be experienced as a whole or via smaller trails, The Little Bay Trail, Clifftop Trail or Beach Loop.

With gentle, well-formed compact tracks throughout the Trail, walkers of all experience levels can enjoy the coastline, discover the great ecosystem diversity and learn about the history of our community.

Visit [www.ellistoncoastaltrail.com.au](http://www.ellistoncoastaltrail.com.au) for further information.

## ELLISTON COASTAL TRAIL —

EASY - GRADE 2

13.6 km long

Allow 6 hours return from start.

Flat compacted rubble path or shared roadway. Clearly sign-posted. No experience required. Incline at lookout.

## CLIFFTOP TRAIL —

EASY - GRADE 2

6.5 km long

Allow 3 hours return from start.

Flat compacted rubble path or shared roadway. Clearly sign-posted.

## LITTLE BAY TRAIL —

EASY - GRADE 2

2.4 km long

Allow 1 hour return from start.

Flat compacted rubble path. Clearly sign-posted.

## BEACH LOOP .....

MODERATE - GRADE 4

5.7 km long

Allow 1.5 hours return from start.

Flat compacted rubble path or on-beach walking. Beach subject to tides. Inclines at beach entry/exit points.

*Images (top left): Lookout, Elliston. Right (top to bottom): Lookout, Elliston; Elliston cliffs; Elliston Coastal Trail; Elliston Hall.*







# Business Directory

## ELLISTON

### ACCOMMODATION

[www.elliston.com.au/categories/accommodation](http://www.elliston.com.au/categories/accommodation)

#### Abalone House

66 Beach Terrace..... 0421 371 987

#### Camel Beach House

61 Mount Camel Road .....

[www.camelbeachhouse.com.au](http://www.camelbeachhouse.com.au)

#### Elliston Apartments

35 Beach Terrace..... 08 8687 9028

[www.ellistonapartments.com.au](http://www.ellistonapartments.com.au)

#### Elliston Beachside Stays

[www.ellistonbeachsidestays.com.au](http://www.ellistonbeachsidestays.com.au) .. 0427 818 205

#### Elliston Caravan Park

2 Flinders Highway..... 08 8687 9061

[www.ellistoncaravanpark.com.au](http://www.ellistoncaravanpark.com.au)

#### Elliston Esplanade Accommodation

14 Esplanade..... 0428 550 041

Email: [clarks4@bigpond.com](mailto:clarks4@bigpond.com)

#### Elliston Hotel Motel

37-39 Beach Terrace .....

Email: [ellistonhotel@gmail.com](mailto:ellistonhotel@gmail.com)

#### Elliston Ocean View Beach House

38 Esplanade..... 0436 097 800

#### Elliston Waterloo Bay Tourist Park

10 Beach Terrace..... 08 8687 9076

Email: [info@visitelliston.net](mailto:info@visitelliston.net) [www.visitelliston.net](http://www.visitelliston.net)

#### Esplanade Beach House

18 Esplanade..... 08 8682 4806

[www.esplanadebeachhouse.com.au](http://www.esplanadebeachhouse.com.au)

#### Jetty Shack Accommodation

30 Flinders Highway .....

Email: [kristynewton574@gmail.com](mailto:kristynewton574@gmail.com)

#### Meyersville

82 Waratah Road..... 0488 186 310

#### Rally's Rentals

43 Beach Terrace..... 0448 943 439

#### Wink's Place

2 Sixth Street..... 0428 288 835

### GENERAL SERVICES

#### District Council Elliston

21 Beach Terrace..... 08 8687 9177

[www.elliston.sa.gov.au](http://www.elliston.sa.gov.au)

#### Elliston Area School

Flinders Highway..... 08 8687 9167

[www.ellistonas.sa.edu.au](http://www.ellistonas.sa.edu.au)

#### Elliston Community and

#### Visitor Information Centre

6 Memorial Drive..... 08 8687 9200

#### Elliston Licensed Post Office

10 Little Bay Road .....

#### Elliston Automotive

Beach Terrace..... 08 8687 9010

#### Elliston Bakery No.9

36 Beach Terrace..... 0418 982 459

[t\\_tree1961@yahoo.com.au](mailto:t_tree1961@yahoo.com.au)

#### Elliston Friendly Grocer

14 Memorial Drive..... 08 8687 9008

#### Elliston Pharmacy

8 Memorial Drive..... 08 8687 9395

#### Elliston RSL Memorial Children's Centre

Memorial Drive..... 08 8687 9113

[www.ellistoncc.sa.edu.au](http://www.ellistoncc.sa.edu.au)

#### SP Hairstylist

8 Memorial Drive..... 0408 308 773



## LOCK

### Landmark Lock Ag Services

15 Ettridge Street..... 08 8689 1124 or 0429 891 124  
Email: sales@lockag.com.au

### Lock Australia Post

9 Railway Terrace..... 08 8689 1020

### Lock Caravan Park

Tod Highway ..... 0417 896 991

### Lock Hotel

4 Railway Terrace..... 08 8689 1181

### Lock School Community Library

West Terrace ..... 08 8689 1015  
www.libraries.sa.gov.au/lock

### Lock Tyres & Traders

Tyres, batteries, belts, hardware, one stop shop  
Email: contact@locktyres.com.au ..... 08 8689 1182  
Mobile: 0428 891 182

### Mark Reynolds Diesel Services

Batteries, Caltex lubes, filters & much more  
RAA Contractor ..... 0428 891 194 or 08 8689 1194

## PORT KENNY

### Coodlie Park Wilderness Retreat

Flinders Highway ..... 08 8687 0411  
www.coodliepark.com.au

### Port Kenny Caravan Park & Mogas Roadhouse

Deluxe cabins, backpackers, powered sites and  
campsites. Flinders Highway ..... 08 8625 5076

### Port Kenny Hotel

Flinders Highway ..... 08 8625 5004

## VENUS BAY

### Venus Bay Beachfront Tourist Park

32 Matson Terrace..... 08 8625 5073  
Absolute waterfront.  
www.venusbaybtp.com.au

### Venus Bay Lic. General Store and Holiday Homes

41 Matson Terrace..... 08 8625 5075  
www.venusbaysa.com.au

Images (top left): Walker's Rock Beach; (top right): Locks Well

## ACKNOWLEDGEMENTS

2021 © Copyright WOOF Media unless otherwise marked.

Disclaimer: All information contained in this publication was correct at the time of printing. All advertisements are accepted on the basis that their contents are true and accurate and that they are in no way misleading or otherwise contrary to the Trades Practices Act 1974, or the Fair Trading Act (SA).

WOOF Media do not accept any liability to any person claiming they have been misled or deceived by any material contained herein.

We gratefully acknowledge the images supplied by South Australian Tourism Commission, @smartypantsphotography and Elliston Community and Visitor Information Centre.

woofmedia.com.au



